

# **PAC: PROTECTED ANTIPODE CIRCLE at the center of the Farside of the Moon for the benefit of all Humankind**

C. MACCONE<sup>1</sup>

<sup>1</sup>Member of the International Academy of Astronautics (IAA)

Via Martorelli 43, 10155 Torino (TO), Italy

E-mail: [clmaccon@libero.it](mailto:clmaccon@libero.it)

## **Summary**

The international scientific community, and especially the IAA (International Academy of Astronautics), have long been discussing the need to keep the Farside of the Moon free from man-made RFI (Radio Frequency Interference). Consider the center of the Farside and specifically crater Daedalus, located very close to the Antipode of the Earth, i.e. on the equator and at 180 deg in longitude. Daedalus is ideal to set up a future radio telescope (or phased array) to detect radio waves of all kinds that it is impossible to detect on Earth because of the ever-growing RFI. In this paper we propose the creation of PAC (Protected Antipode Circle), a circular piece of land on the Farside centered at the Antipode and spanning an angle of 30 deg in longitude, latitude and all radial directions from the Antipode.

## **1 Defining PAC, the “Protected Antipode Circle”**

The need to keep the Farside of the Moon free from man-made RFI (Radio Frequency Interference) has long been discussed by the international scientific community. In particular, in 2005 this author reported to the IAA (International Academy of Astronautics) the results of an IAA “Cosmic Study” that had been started back in 1994 by the late French radio astronomer Jean Heidmann (1920-2000) and had been completed by this author after Heidmann’s death (see, for instance, [1] and [2]).

The center of the Farside, specifically crater Daedalus, is ideal to set up a future radio telescope (or phased array) to detect radio waves of all kinds that it is impossible to detect on Earth because of the ever-growing RFI.


Nobody, however, seems to have established a precise border for the circular region around the Antipode of the Earth (i.e. zero latitude and 180 deg longitude both East and West) that should be PROTECTED from wild human exploitation when several nations will have reached the capability of easy travel to the Moon.

In this paper we propose the creation of PAC, the Protected Antipode Circle. This is a large circular piece of land about 1820 km in diameter, centered around the Antipode on the Farside and spanning an angle of 30 deg in longitude, in latitude and in all radial directions from the Antipode, i.e. a total angle of 60 deg at the cone vertex right at the center of the Moon.

There are three sound scientific reasons for defining PAC this way:

- 1) PAC is the only area of the Farside that will never be reached by the radiation emitted by future human space bases located at the L4 and L5 Lagrangian points of the Earth-Moon system (the geometric proof of this fact is trivial);
- 2) PAC is the most shielded area of the Farside, with an expected attenuation of man-made RFI ranging from 15 to 100 dB or higher;
- 3) PAC does not overlap with other areas of interest to human activity except for a minor common area with the Aitken Basin, the southern depression supposed to have been created 3.8 billion years ago during the “big wham” between the Earth and the Moon.

Figure 1 shows a photo of the Farside of the Moon, the two parallels at plus and minus 30 deg drawn by solid red lines, and PAC, the Protected Antipode Circle, shown as the red, solid circle centered at the Antipode and tangent to the above two parallels at plus and minus 30 deg.



**Figure 1** PAC, the Protected Antipode Circle, is the circular piece of land (1820 km in diameter along the Moon surface) that we propose to be reserved for scientific purposes only on the Farside of the Moon. At the center of PAC is the Antipode of the Earth (on the equator and at 180 deg in longitude) and, near to the Antipode, is crater Daedalus, an 80 km crater proposed by the author in 2005 as the best location for the future Lunar Farside Radio Lab. Inside Daedalus, the expected attenuation of the man-made RFI (Radio Frequency Interference) coming from the Earth is of the order of 100 dB or higher.

In view of these unique features, we propose PAC to be officially recognized by the United Nations as a **INTERNATIONAL PROTECTED AREA**, where no radio contamination by humans will possibly take place now and in the future. This will be for the benefit of all Humankind.

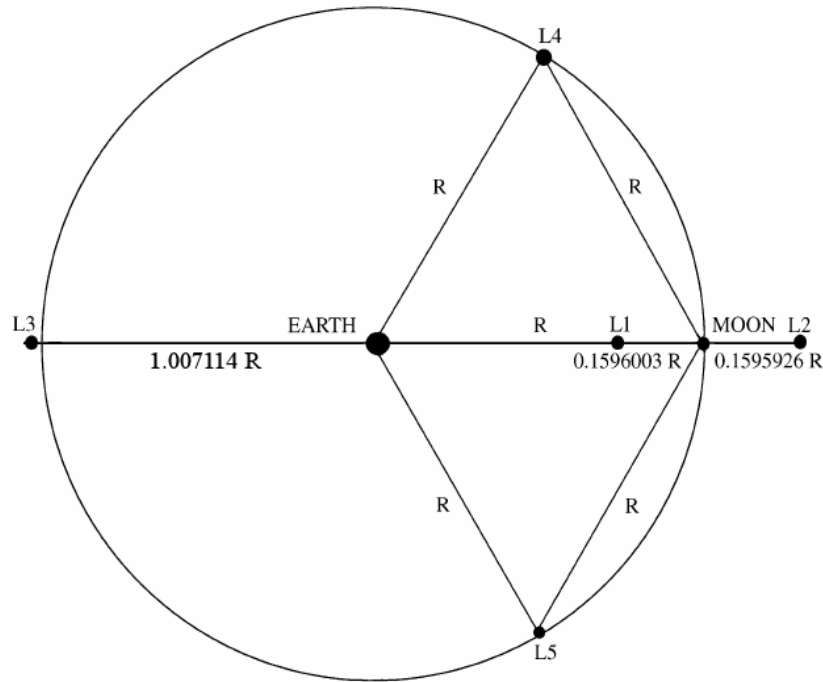
## 2 Urgent Need for RFI-free radio astronomy

In order to detect radio signals of all kinds, as radio astronomers do, it is mandatory to firstly reject all RFI (Radio Frequency Interference). But RFI is produced in ever increasing amounts by the technological growth of civilization on Earth, and has now reached the point where large bands of the spectrum are blinded by legal or illegal transmitters of all kinds.

Since 1994, the late French radio astronomer Jean Heidmann pointed out that Radio astronomy from the surface of the Earth is doomed to die in a few decades if uncontrolled growth of RFI continues. Heidmann also made it clear, however,

that advances in modern space technology could bring Radio astronomy to a new life, was Radio astronomy done from the Farside of the Moon, obviously shielded by the Moon spherical body from all RFI produced on Earth.

In view of the following developments in this paper, we present now a short review about the five Lagrangian points of the Earth-Moon system, shown in Figure 2.



**Figure 2** The five Earth-Moon Lagrangian Points (i.e. the points where the Earth and Moon gravitational pulls on a spacecraft cancel out!):

- 1) Let  $R$  denote the Earth-Moon distance that is 384,400 km. Then, the distance between the Moon and the Lagrangian point L1 equals  $0.1596003 \cdot R$ , that is 61350 km. Consequently the Earth-to-L1 distance equals  $0.8403997 \cdot R$ , that is 323050 km.
- 2) The distance between the Moon and the Lagrangian point L2 equals  $0.1595926 \cdot R$ , that is 61347 km.
- 3) The distance between the Earth and the Lagrangian point L3 equals  $1.007114 \cdot R$ , that is 387135 km.
- 4) The two “triangular” Lagrangian Points L4 and L5 are just at same distance  $R$  from Earth and Moon.

### **3 Terminal Longitude $\lambda$ on the Moon Farside for Radio Waves emitted by Telecommunication Satellites in orbit around the Earth**

In this section we prove an important mathematical formula, vital to select any RFI-free Moon Farside Base.

We want to compute the small angle  $\alpha$  beyond the limb (the limb is the meridian having longitude  $90^\circ$  E on the Moon) where the radio waves coming from telecommunications satellites in circular orbit around the Earth still reach, i.e. they become tangent to the Moon’s spherical body. The new angle  $\lambda = \alpha + 90^\circ$  we shall call “terminal longitude” of these radio waves. In practice, no radio wave from telecom satellites can hit the Moon surface at longitudes higher than this terminal longitude  $\lambda$ .

To find  $\alpha$  (see Figure 3) we draw the straight line tangent to the Moon's sphere from G, the point tangent to the circular orbit having radius  $R$ . This straight line forms a right-angled triangle with the Earth-Moon axis, EM, with right angle at G. Next, consider the straight line parallel to the one above but from the Moon center M, intersecting the EG segment at a point P. Once again, the triangle EPM is right-angled in P, and it is similar to the previous triangle. So, the angle  $\alpha$  is now equal to the EMP angle. The latter can be found, since:

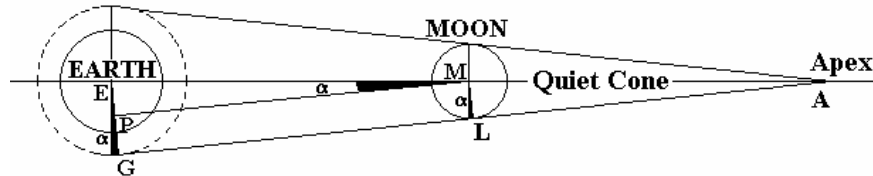
- 1) The Earth-Moon distance  $\overline{EM} = D_{Earth-Moon}$  is known and we assume its worst case (Moon at perigee): Earth-Moon distance equal to 356410 km.
- 2) The  $\overline{EP}$  segment equals the  $\overline{EG} = R$  segment minus the Moon radius,  $R_{Moon}$ .
- 3) Using Pythagoras' theorem one finds  $\overline{PM} = \sqrt{(\overline{EM})^2 - (\overline{EP})^2}$ .
- 4) The tangent of the requested angle  $\alpha$  is then given by  $\tan \alpha = \frac{\overline{EP}}{\overline{PM}} = \frac{\overline{EP}}{\sqrt{(\overline{EM})^2 - (\overline{EP})^2}}$ .

Inverting the last equation and making the substitutions described at the points 1), 2) and 4), one gets the terminal longitude  $\lambda$  of radio waves on the Moon Farside (between  $90^\circ$  E and  $180^\circ$  E) emitted by a telecom satellite circling the Earth at a distance  $R$ :

$$\lambda = \text{atan} \left( \frac{R - R_{Moon}}{\sqrt{D_{Earth-Moon}^2 - (R - R_{Moon})^2}} \right) + \frac{\pi}{2}.$$

Here the independent variable  $R$  can range only between 0 and the maximum value that does not make the above radical become negative, that is  $0 \leq R \leq D_{Earth-Moon} + R_{Moon}$ . The equation above for  $\lambda$  shows that the  $\lambda(R)$  curve becomes vertical for  $R \rightarrow (D_{Earth-Moon} + R_{Moon})$  and  $\lambda = 180^\circ$

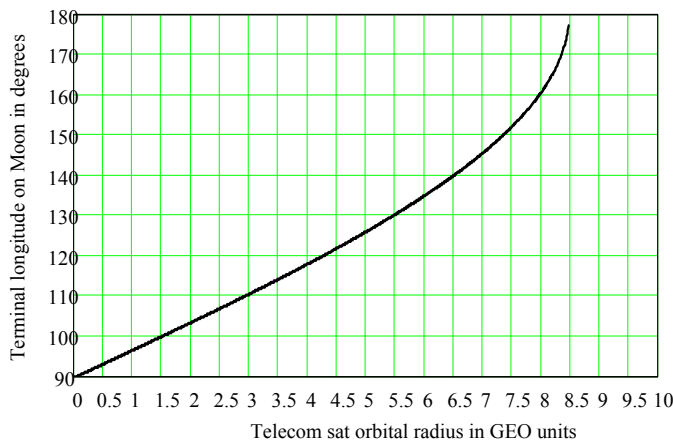
#### Telecom Satellite Orbit



**Figure 3** The simple geometry defining the “Terminal Longitude,  $\lambda$ ” on the Farside of the Moon, where radio waves emitted by telecom satellites circling the Earth at a radius  $R$  are grazing the Moon surface.

#### 4 Selecting Crater Daedalus near the Farside Center

This author claims that the time will come when commercial wars among the big industrial trusts running the telecommunications business by satellites will lead them to grab more and more space around the Earth, pushing their satellites into orbits with apogee much higher than the geostationary one. A “safe” crater must be selected East along the Moon equator. How much further East? The answer is given by the diagram in Figure 4, based on the above equation for  $\lambda$ .



**Figure 4** Terminal longitude  $\lambda$  (vertical axis) on the Moon Farside versus the telecom satellites orbital radius  $R$  around the Earth (horizontal axis) expressed in units of the Earth's geostationary radius (42241.096 km).

The vertical trait predicted by our equation for  $\lambda$  shows up in Figure 4 as the “upgoing right branch”. This shows that, if we only keep the equation for  $\lambda$  into account, the maximum distance from the Earth's center for these telecom satellites is about 8.479 times the geostationary radius, corresponding to a circular orbital radius of 358148 km. Was a telecom satellite put in such a circular orbit around the Earth, its radio waves would flood Moon longitudes as high as about  $\sim 175^\circ$  or more. However we did not consider the Lagrangian points yet!

So, it will never be possible to put a satellite into a circular orbit around the Earth at a distance of 358148 km, simply because this distance already lies beyond the distance of the Lagrangian point L1 nearest to the Earth, that is located at 323050 km (Lagrangian points are, by definition, the points of zero orbital velocity in the two-body problem!).

So we are now led to wonder: what is the Moon Farside terminal longitude corresponding to the distance of the nearest Lagrangian point, L1 ? The answer is given by the above equation for  $\lambda$  upon replacing  $R = 323050$  km, and the result is  $\lambda = 154.359^\circ$ . In words, this means the following: *the Moon Farside Sector in between 154.359 E and 154.359 W will never be blinded by RFI coming from satellites orbiting the Earth alone.*

In other words, the *limit* of the blinded longitude as a function of the satellite's orbital radius around the Earth is  $180^\circ$  (E and W longitudes just coincide at this meridian, corresponding to the “change-of-date line” on Earth). But this is the *Antipode* to Earth on the Moon surface that is the point exactly opposite to the Earth direction on the other side of the Moon. And our theorem simply proves that the antipode is the most shielded point on the Moon surface from radio waves coming from the Earth. An intuitive and obvious result, really.

So, where are we going to locate our SETI Farside Moon base? Just take a map of the Moon Farside and look. One notices that the antipode's region (at the crossing of the central meridian and of the top parallel in the figure) is too a rugged region to establish a Moon base. Just about  $5^\circ$  South along the  $180^\circ$  meridian, however, one finds a large crater about 80 km in diameter, just like Saha. This crater is called Daedalus. So, *this author proposes to establish the first RFI-free base on the Moon just inside crater Daedalus, the most shielded crater of all on the Moon from Earth-made radio pollution!*



**Figure 5** AS11-44-6609 (July 1969) - An oblique of the Crater Daedalus on the Lunar Farside as seen from the Apollo 11 spacecraft in lunar orbit. The view looks southwest. Daedalus (formerly referred to as I.A.U. Crater No. 308) is located at 179 degrees east longitude and 5.5 degrees south latitude. Daedalus has a diameter of about 50 statute miles (~ 80 km). This is a typical scene showing the rugged terrain on the Farside of the Moon, downloaded from the web site:

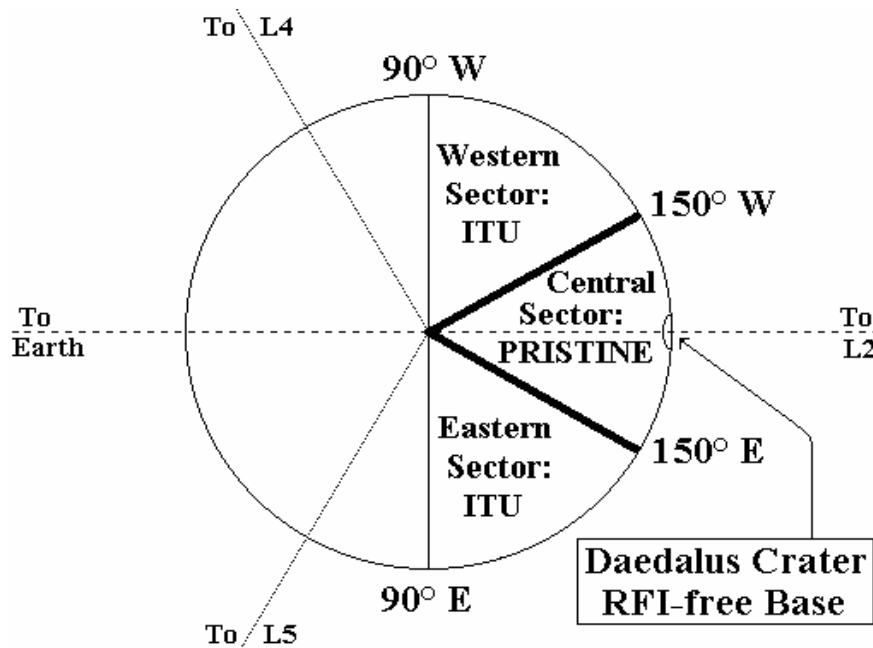
[http://spaceflight.nasa.gov/gallery/images/apollo/apollo11/html/as11\\_44\\_6609.html](http://spaceflight.nasa.gov/gallery/images/apollo/apollo11/html/as11_44_6609.html)

## 5 Our Vision of the Moon Farside for RFI-free Science

Let us replace the simpler value of  $\lambda = 154.359^\circ$  with the simpler value of  $\lambda = 150^\circ$ . This matches perfectly with the need for having the borders of the Pristine Sector making angles orthogonal to the directions of L4 and L5. The result is this author's vision of the Farside of the Moon, shown in Figure 6.

Figure 6 shows a diagram of the Moon as seen from above its North Pole with the different "colonization regimes" proposed by this author. One sees that:

- 1) The near side of the Moon is left totally free to activities of all kinds: scientific, commercial and industrial.
- 2) The Farside of the Moon is divided into three thirds, namely three sectors covering  $60^\circ$  in longitude each, out of which:
  - a) The Eastern Sector, in between  $90^\circ$  E and  $150^\circ$  E, can be used for installation of radio devices, but only under the control of the International Telecommunications Union (ITU-regime).
  - b) The Central Sector, in between  $150^\circ$  E and  $150^\circ$  W, must be kept totally free from human exploitation, namely it is kept in its "pristine" radio environment totally free from man-made RFI. This Sector is where crater Daedalus is, a ~ 100 km crater located in between  $177^\circ$  E and  $179^\circ$  W and around  $5^\circ$  of latitude South. At the moment, this author is not aware of how high is the circular rim surrounding Daedalus.
  - c) The Western Sector, in between  $90^\circ$  W and  $150^\circ$  W, can be used for installation of radio devices, but only under the control of the International Telecommunications Union (ITU-regime). Also:



**Figure 6.** Our vision of the Moon Farside with the Daedalus Crater Base for RFI-free Radio astronomy, Bioastronomy and SETI science. Future International Space Stations (ISS) might be located at both the L4 and L5 Earth-Moon Points in the decades to come. Only Point L2 will have to be kept free at all times.

- 1) The Eastern Sector is exactly opposite to the direction of the Lagrangian point L4, and so the body of the Moon completely shields the Eastern Sector from RFI produced at L4. Thus, L4 is fully “colonizable”.
- 2) The Western Sector is exactly opposite to the direction of the Lagrangian point L5, and so the body of the Moon completely shields the Western Sector from RFI produced at L5. Thus, L5 is fully “colonizable” in this author’s vision. In other words, this author’s vision achieves the *full bilateral symmetry* around the plane passing through the Earth-Moon axis and orthogonal to the Moon’s orbital plane.
- 3) Of course, L2 may not be utilized at all, since it faces crater Daedalus just at the latter’s zenith. Any RFI-producing device located at L2 would flood the whole of the Farside, and must be ruled out. L2, however, is the only Lagrangian point to be kept free, out of the five located in the Earth-Moon system. Finally, L2 is not directly visible from the Earth since shielded by the Moon’s body, what calls for “leaving L2 alone”!

## **6 The Further Two Lagrangian Points L1 and L2 of the Sun-Earth System: their “polluting” action on the Farside of the Moon**

There still is an unavoidable drawback, though.

This is coming from the *further two Lagrangian points L1 and L2 of the Sun-Earth system*, located along the Sun-Earth axis and outside the sphere of influence of the Earth that has a radius of about 924646 km around the Earth. Precisely, the Sun-Earth L1 point is located at a distance of 1496557.035 km from the Earth towards the Sun, and the L2 point at the (virtually identical) distance of 1496557.034 km from the Earth in the direction away from the Sun, that is toward

the outer solar system. These two points have the “nice” property of moving around the Sun just with the same angular velocity as the Earth does, while keeping also at the same distance from the Earth at all times. Thus, they are *ideal places for scientific satellites*.

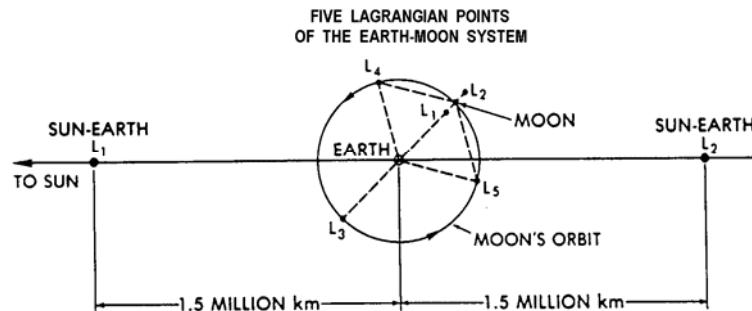
Actually, the Sun-Earth L1 Point has already been in use for scientific satellite location since the NASA ISEE III spacecraft was launched on 12 August 1978 and reached the Sun-Earth L1 region in about a month.

On December 2, 1995, the ESA-NASA “Soho” spacecraft for the exploration of the Solar Corona was launched. On February 14, 1996, Soho was inserted into a halo orbit around the Sun-Earth L1 point, where it is still librating now (2007).

As for the Sun-Earth L2 point, there are plans to let the NASA’s SIM (Space Interferometry Mission) satellite be placed there, as will be ESA’s GAIA astrometric satellite as well.

*So, all these satellites do “POLLUTE” the otherwise RFI-free Farside of the Moon when the Farside is facing them.* Unfortunately, the Moon Farside is facing the Sun-Earth L1 point for half of the Moon’s synodic period, about 14.75 days, and it is facing the Sun-Earth L2 point for the next 14.75 days. Really all the time!

*This radio pollution of the Moon Farside by scientific satellites located at the Lagrangian Points L1 and L2 of the Sun-Earth system is, unfortunately, UNAVOIDABLE.* We can only hope that telecom satellites will never be put there. As for the scientific satellites already there or on the way, the radio frequencies they use are well known and usually narrow-band. This should help the Fourier transform of the future spectrum analyzers to be located on the Moon Farside to get rid of these transmissions completely.



**Figure 7.** In addition to the five Lagrangian Points of the Earth-Moon system (already described in Figure 1) the next two closest Lagrangian Points to the Earth are the Lagrangian Points L1 and L2 of the Sun-Earth system. These are located along the Sun-Earth axis at the distances of about 1.5 million kilometers from the Earth toward the Sun (L1) and outward (L2). Unfortunately, spacecrafts located in the neighbourhood of these L1 and L2 Sun-Earth Points do send electromagnetic waves to the Farside of the Moon. Examples are the ISEE-III and Soho spacecrafts, already orbiting around L1, and more spacecrafts will do so in the future around both L1 and L2.

## 7 Attenuation of man-made RFI on the Moon Farside

In a recent paper presented by this author at the International Astronautical Congress held in Valencia in October 2006, his co-worker Salvo Pluchino succeeded in computing the RFI attenuation on the Farside of the Moon [3]. A basic result proven there are the RFI attenuation values shown in Table 1 hereafter.

Frequency or radio waves	$f = 100$ kHz	$f = 100$ MHz	$f = 100$ GHz
Source in GEO	- 42.62 dB	- 72.62 dB	- 102.62 dB
Source in an orbit passing through the L1 point	- 30.32 dB	- 60.32 dB	- 90.32 dB
Source still at L4 or L5 Lagrangian points	- 29.15 dB	- 59.15 dB	- 89.15 dB

**Table 1** Radio waves attenuation in the lunar equatorial plane and at lunar longitude  $\lambda = 180^\circ$  (i.e. near the Daedalus crater) for radio sources emitting at 100 kHz, 100 MHz and 100 GHz, respectively. All attenuation values are in dB.

Perhaps even more important than the “generic” frequency values listed in Table 1 are the following precise line frequencies high scientific importance again taken from the paper [3]. In practice, these are the attenuations of man-made RFI to be expected at crater Daedalus and within the PAC. It should also be stated that these are the attenuation values assuming that the Moon is *not* surrounded by a very thin ionosphere. Since a very tiny Lunar Ionosphere might possibly exist, however, the values below might be slightly incorrect.

Origin of radio waves	Radio frequency $f$	Source in GEO	Source in orbit at L1 distance	Source still at L4 or L5
ELF	0.003 MHz	-27.39 dB	-15.57 dB	-14.61 dB
VLF	0.030 MHz	-37.39 dB	-25.10 dB	-23.94 dB
Jupiter’s storm	20 MHz	-65.63 dB	-53.33 dB	-52.16 dB
Deuterium	327.384 MHz	-77.77 dB	-65.48 dB	-64.30 dB
Hydrogen	1420.406 MHz	-84.14 dB	-71.85 dB	-70.68 dB
Hydroxyl radical	1612.231 MHz	-84.69 dB	-72.40 dB	-71.23 dB
Formaldehyde	4829.660 MHz	-89.46 dB	-77.17 dB	-75.99 dB
Methanol	6668.518 MHz	-90.86 dB	-78.56 dB	-77.39 dB
Water vapor	22.235 GHz	-96.09 dB	-83.79 dB	-82.62 dB
Silicon monoxide	42.519 GHz	-98.90 dB	-86.61 dB	-85.44 dB
Carbon monoxide	109.782 GHz	-103.02 dB	-90.73 dB	-89.56 dB
Water vapor	183.310 GHz	-105.25 dB	-92.95 dB	-91.78 dB

**Table 2** Attenuation in the lunar equatorial plane and at lunar longitude at  $\lambda = 180^\circ$  (near the Daedalus crater) for radio waves having some of the most important frequencies used by radioastronomers to explore the universe.

## Conclusions

The goal of this paper was to make the readers sensitive to the importance of protecting the Central Farside of the Moon from any future wild, anti-scientific exploitation.

In particular, we gave sound scientific reasons why the PAC, Protected Antipode Circle, should be declared an international land under the Protection of the United Nations, or, in absence of that institution, by direct agreement among the space-faring nations.

The Farside of the Moon is a unique place for us in the whole universe: it is close to the Earth, but protected from the radio garbage that we ourselves are creating in ever increasing amount that is making our radio telescopes blinder and blinder.

The Farside cannot be left to the realtor's speculations!

And this is an *urgent* matter!

Some international agreement must be taken for the benefit of all Humankind.

## Acknowledgments

The author would like to thank the International Academy of Astronautics (IAA) for allowing him to serve as Coordinator of the "Lunar Farside Radio Lab" IAA Cosmic Study in the years 2000-2005.

Interest in the international role that the United Nations might play in the creation of the PAC also came from several members of the International Institute of Space Law (IISL), in particular Prof. Vladimir Kopal, Chair of the IAA "Scientific-Legal Liaison Committee". Hopefully, these and other far-sighted minds will unite their efforts to save the Farside of the Moon from new man-made RFI pollution right over there!

Finally, the support of the author's co-workers Salvo Pluchino and Nicolò Antonietti is gratefully acknowledged in the study of the mathematical problems to quantify the RFI on the Moon Farside.

## References

- [1] C. Maccone, "The Quiet Cone Above the Farside of the Moon", *Acta Astronautica*, Vol. 53, 2003, pp. 65-70.
- [2] C. Maccone, "Moon Farside Radio Lab", *Acta Astronautica*, Vol. 56, 2005, pp. 629-639.
- [3] S. Pluchino, N. Antonietti and C. Maccone, "Protecting the Moon Farside Radiotelescopes from RFI produced at future Lagrangian-Points Space Stations", paper IAC-06-D4.1.01 presented at the International Astronautical Congress held in Valencia (Spain), October 2-6, 2006.